



The Research Bureau

Bell Hill Fall 2006 ComNET Review

Independent Research in the Public Interest
www.wrrb.org

What is ComNET?

Computerized Neighborhood Environment Tracking

A systematic process to record the physical conditions in your neighborhood that may require attention.



What's changed since ComNET began?

- ❖ **Citywide, more than 12,700 problem conditions documented since 2001**
 - 57 surveys in 13 neighborhoods
- ❖ **Seven out of 10 (69%) of previously documented problems have been resolved**
- ❖ **City and community use data to identify and quantify problems**
- ❖ **Developed proactive approaches to dealing with problems- something gets done**



What Types of Conditions are Tracked?

Abandoned buildings

Boarded/broken windows

Clogged catchbasins

Faded crosswalk lines

Broken curbs

Overflowing dumpsters

Graffiti

Lampposts- bulb out

Litter

Illegal dumping

Crumbling sidewalks

Sidewalk trip hazards

Uneven/crumbling roads

Potholes

Street sign- missing

Street- patching uneven

Dead trees

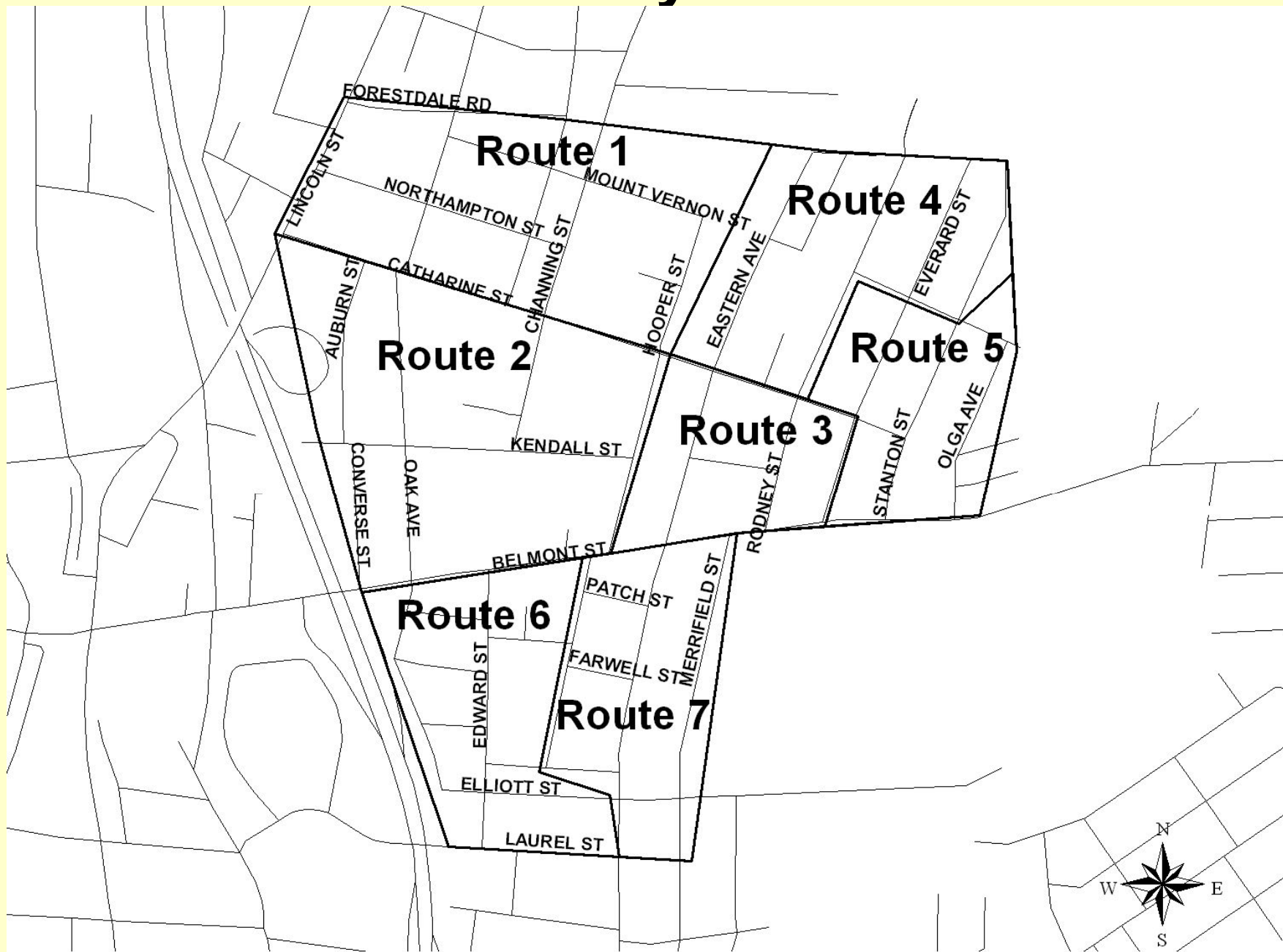
Utility covers missing

Overgrown vegetation

Abandoned & unregistered vehicles



Survey Area



ComNET Results: Bell Hill

- ❖ **Initial survey conducted in 2001**
- ❖ **Surveys track status of previously identified problems as well as noting new problems**
- ❖ **Follow-up surveys conducted in 2002, 2003, 2005, & 2006**



Bell Hill Overall Results

- ❖ **1,734 problem conditions have been identified since 2001**
- ❖ **Half (50%) of all problems were street and sidewalk issues**
- ❖ **Problems are grouped according to whose responsibility it is to address the issue**
 - **50% of the problems identified are the responsibility of the Department of Public Works + Parks**
 - **30% of problems are “community issues”**



Bell Hill Overall Results Cont'd

❖ About 3/4 (1,017) of previously identified problems have been resolved

- 186 Sites with litter**
- 148 Sites with overgrown weeds/vegetation**
- 54 Dumping sites**
- 80 Trip hazards**
- 46 Abandoned vehicles**



306 Problems Resolved Recently

❖ Problems resolved since last survey in 2005:

- 59 Sites with litter
- 36 Sidewalk trip hazards
- 11 Abandoned vehicles
- 4 Vacant/Abandoned Buildings
- 12 Locations with overgrown weeds/vegetation
- 16 Sites with potholes/uneven road



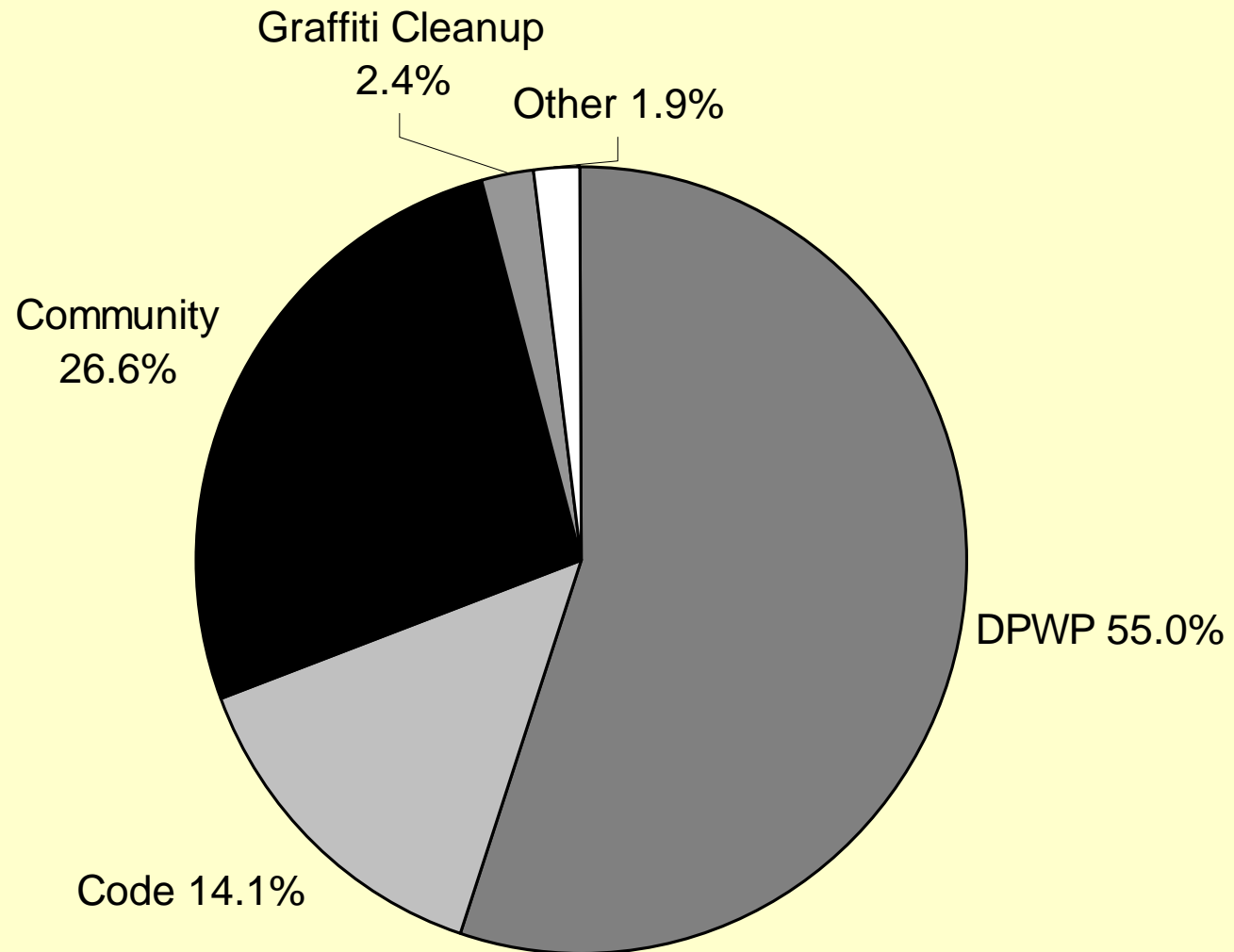
717 Problems Remain

❖ Examples include:

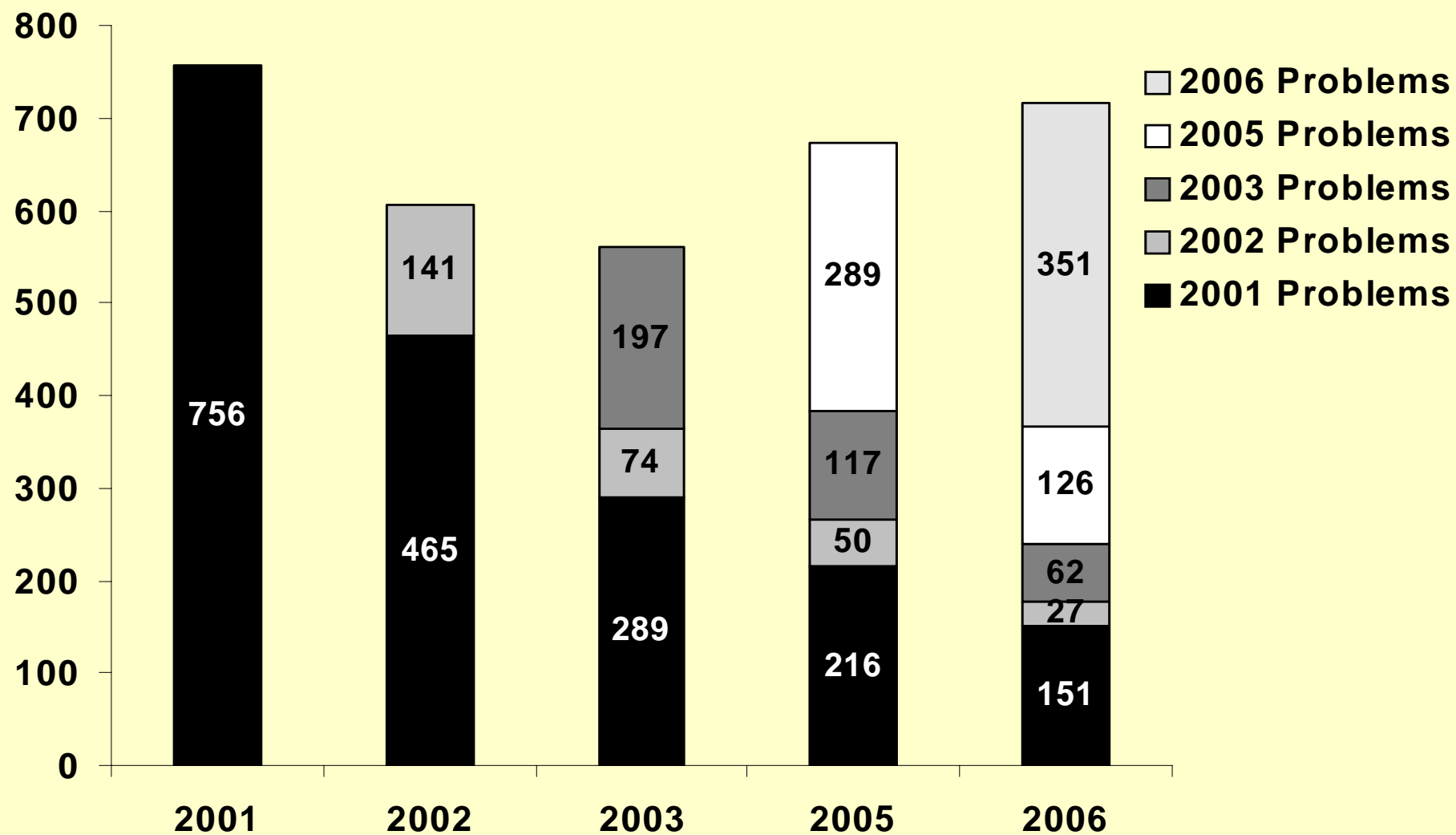
- 114 Locations with litter
- 32 Dumping sites
- 18 Sites with graffiti
- 107 Sites with overgrown weeds/vegetation
- 19 Abandoned vehicles
- 29 Sites with potholes/uneven road
- 104 Sidewalk trip hazards



717 Remaining Problems: Who Is Responsible?



Tracking Problems Over Time



What Happens Next?

- ❖ **All of the problems recorded that are the responsibility of a City agency will be shared with the appropriate agency, including specific details about each problem and its location.**
- ❖ **The City then determines how the problems will be addressed. Some of these problems will be addressed more quickly than others.**



Addressing neighborhood problems: Where do we begin?

- ❖ **Prioritize problems and be realistic – you won't solve everything at once!**
 - **What's most important to residents?**
 - **What resources are necessary to resolve problems?**
 - **Who else do you need to engage? How?**
 - **Map out a plan assigning roles, responsibilities, timeline, etc. and keep track of progress.**

