



The Research Bureau

Quinsigamond Village Fall 2006 ComNET Review

**Independent Research in the Public Interest
www.wrrb.org**

What is ComNET?

Computerized Neighborhood Environment Tracking

A systematic process to record the physical conditions in your neighborhood that may require attention.



What's changed since ComNET began?

- ❖ **Citywide, more than 12,700 problem conditions documented since 2001**
 - 57 surveys in 13 neighborhoods
- ❖ **Seven out of 10 (69%) of previously documented problems have been resolved**
- ❖ **City and community use data to identify and quantify problems**
- ❖ **Developed proactive approaches to dealing with problems- something gets done**



What Types of Conditions are Tracked?

Abandoned buildings

Abandoned vehicles

Buildings- window boarded/broken

Clogged sewers

Crosswalks- fading lines

Curbs- broken

Curbs- not level with street

Dumpster- overflowing

Graffiti

Institutions

Lampposts- bulb out

Litter/Dumping

Sidewalk- encroachment

Street- dirt/sand

Street Sign- missing

Street- under construction/repairs

Street- patching uneven

Traffic Lights- operating

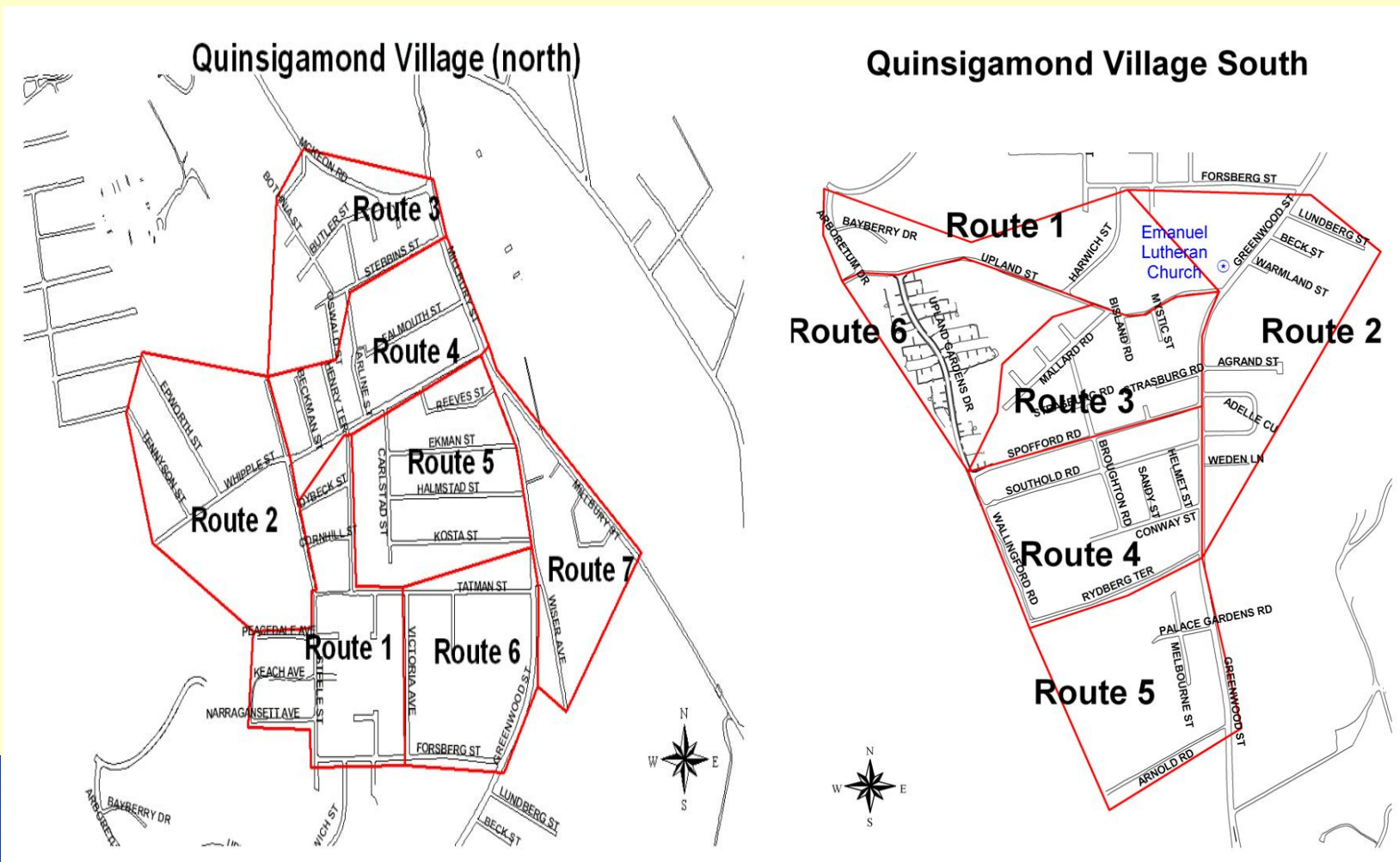
Trees- Dead

Utility Covers missing

Vegetation/weeds- overgrown



Survey Area



ComNET Results: Quinsigamond Village

- ❖ **Initial survey conducted in Summer 2002**
- ❖ **Due to large geographic area, added “Quinsigamond Village South” survey in 2003 (also re-survey of Quinsigamond Village)**
 - **Follow-up surveys in both areas in 2005 & 2006**



Quinsigamond Village (North) Overall Results

- ❖ **709 total problem conditions have been identified since 2002**
- ❖ **Over 2/3 (70%) of all problems were street and sidewalk issues**
- ❖ **Problems are grouped according to whose responsibility it is to address the issue**
 - **72% of the problems identified are the responsibility of the Department of Public Works + Parks**
 - **17% of problems are “community issues”**



Quinsigamond Village South Overall Results

- ❖ **221 total problem conditions have been identified since 2003**
- ❖ **Almost 2/3 (64%) of all problems were street and sidewalk issues**
- ❖ **Problems are grouped according to whose responsibility it is to address the issue**
 - **72% of the problems identified are the responsibility of the Department of Public Works + Parks**
 - **16% of problems fall under the responsibility of Code Enforcement**
 - **11% of problems are “community issues”**



Quinsigamond Village Overall Results Cont'd

❖ **Quinsigamond Village:** More than half (56%) of previously identified problems have been resolved

❖ **Quinsigamond Village South:** One-third of previously identified problems have been resolved

Examples of resolved problems include:

- 54 Sites with litter
- 34 Sites with overgrown weeds/vegetation
- 12 Dumping sites
- 24 Trip hazards
- 16 Abandoned vehicles



197 Problems Resolved Recently

❖ Problems resolved since last survey in 2005:

- 32 Sites with litter
- 10 Sidewalk trip hazards
- 10 Abandoned vehicles
- 41 Locations with dirt/sand
- 14 Clogged catch basins/sewers
- 11 Sites with potholes/uneven road



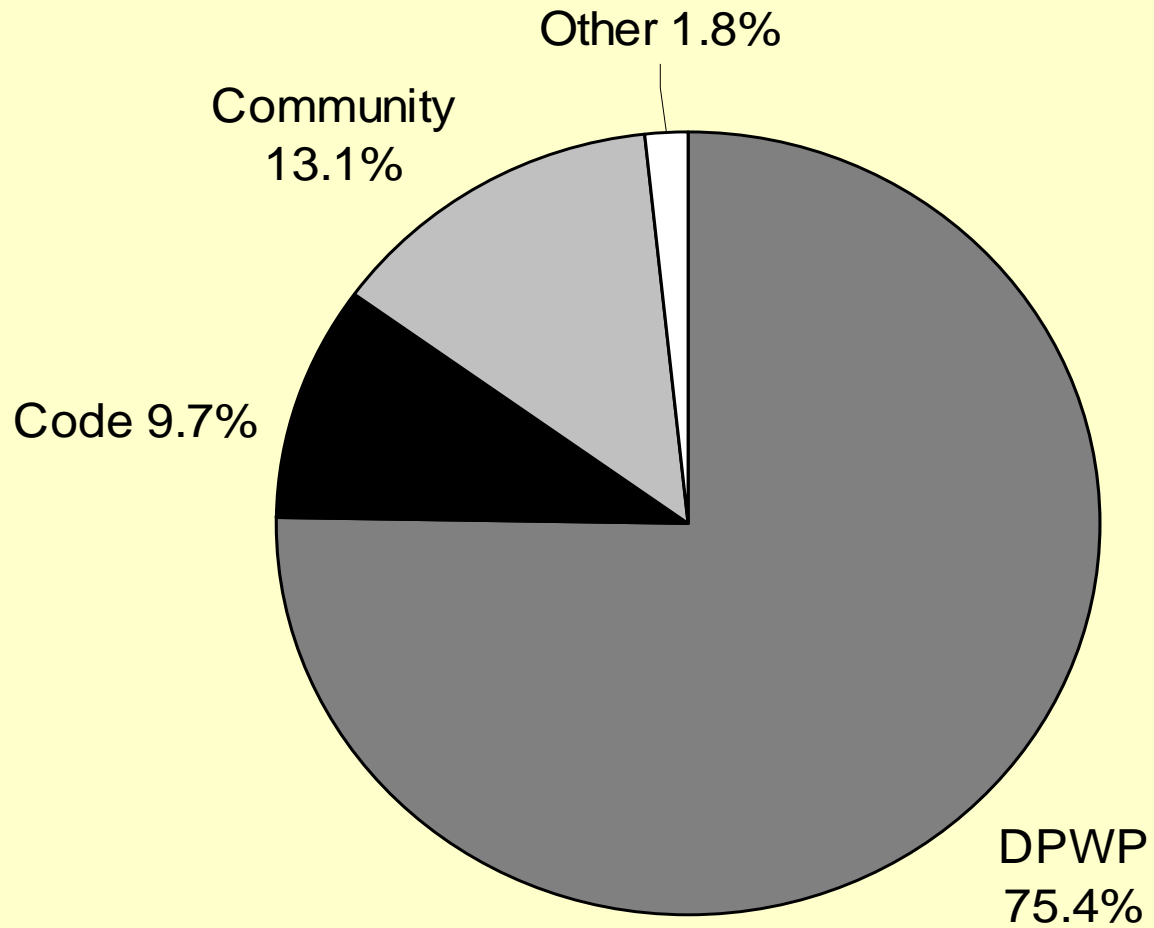
565 Problems Remain

❖ Examples include:

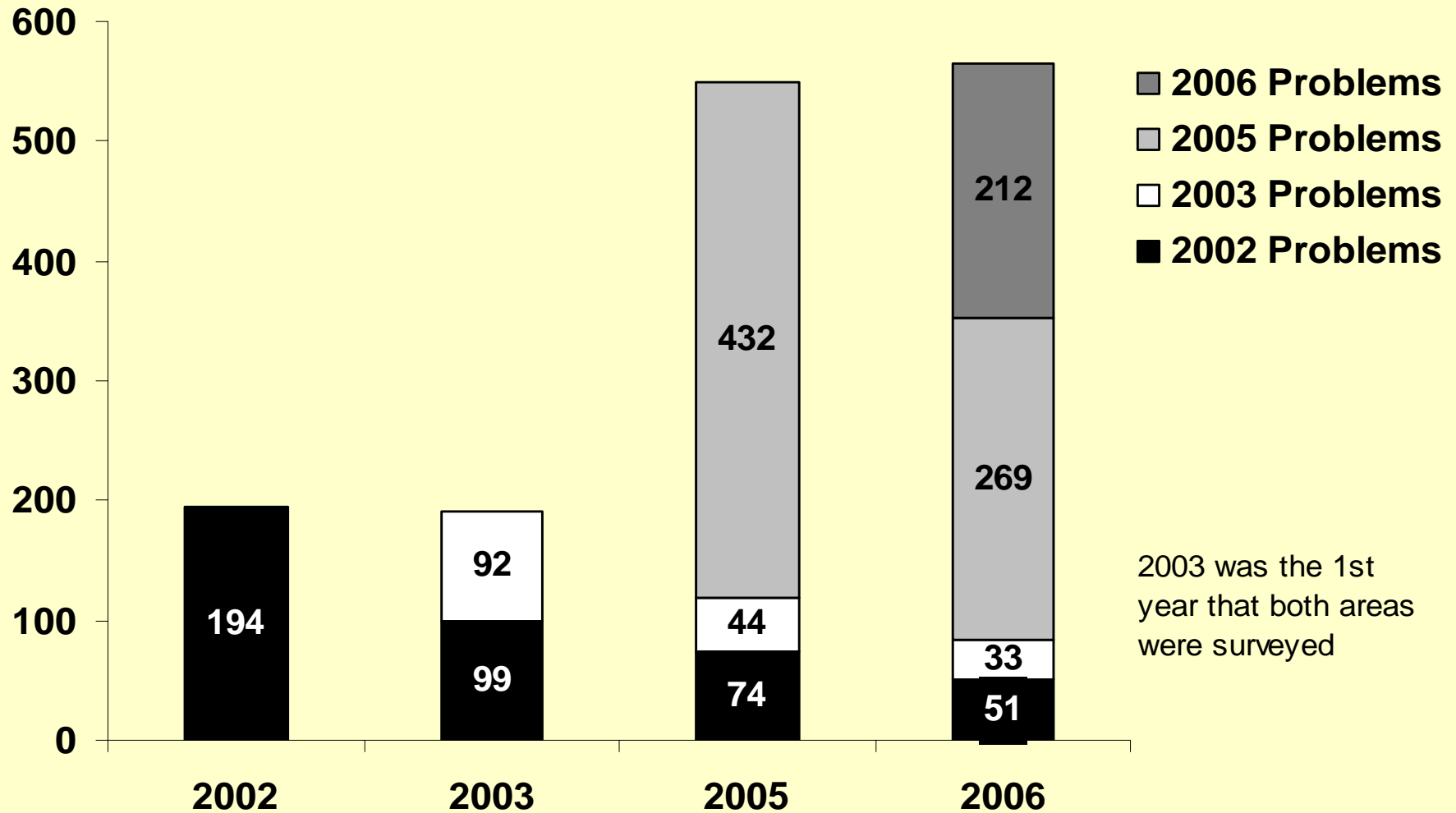
- 42 Locations with litter
- 11 Dumping sites
- 64 Locations with dirt/sand
- 73 Sites with overgrown weeds/vegetation
- 15 Abandoned vehicles
- 58 Sites with potholes/uneven road
- 76 Sidewalk trip hazards



565 Remaining Problems: Who Is Responsible?



Tracking Problems Over Time



What Happens Next?

- ❖ **All of the problems recorded that are the responsibility of a City agency will be shared with the appropriate agency, including specific details about each problem and its location.**
- ❖ **The City then determines how the problems will be addressed. Some of these problems will be addressed more quickly than others.**



Addressing neighborhood problems: Where do we begin?

- ❖ **Prioritize problems and be realistic – you won't solve everything at once!**
 - **What's most important to residents?**
 - **What resources are necessary to resolve problems?**
 - **Who else do you need to engage? How?**
 - **Map out a plan assigning roles, responsibilities, timeline, etc. and keep track of progress.**

